

# NORTH-WEST CROYDON (AREA 3) MAXIMUM 20mph SPEED LIMIT PROPOSAL

**KEY**

MAXIMUM 20 MPH SPEED LIMIT BOUNDARY AS DEFINED IN SCHEDULE 1 OF THE SPEED LIMIT TRAFFIC MANAGEMENT ORDER (TMO)

NOTE : ROADS WHICH WILL RETAIN THEIR CURRENT SPEED LIMIT ARE EXPLAINED IN SCHEDULE 2 OF THE SPEED LIMIT ORDER.

MAIN ROADS WITHIN THE BOUNDARY WHICH WILL RETAIN THEIR EXISTING SPEED LIMIT

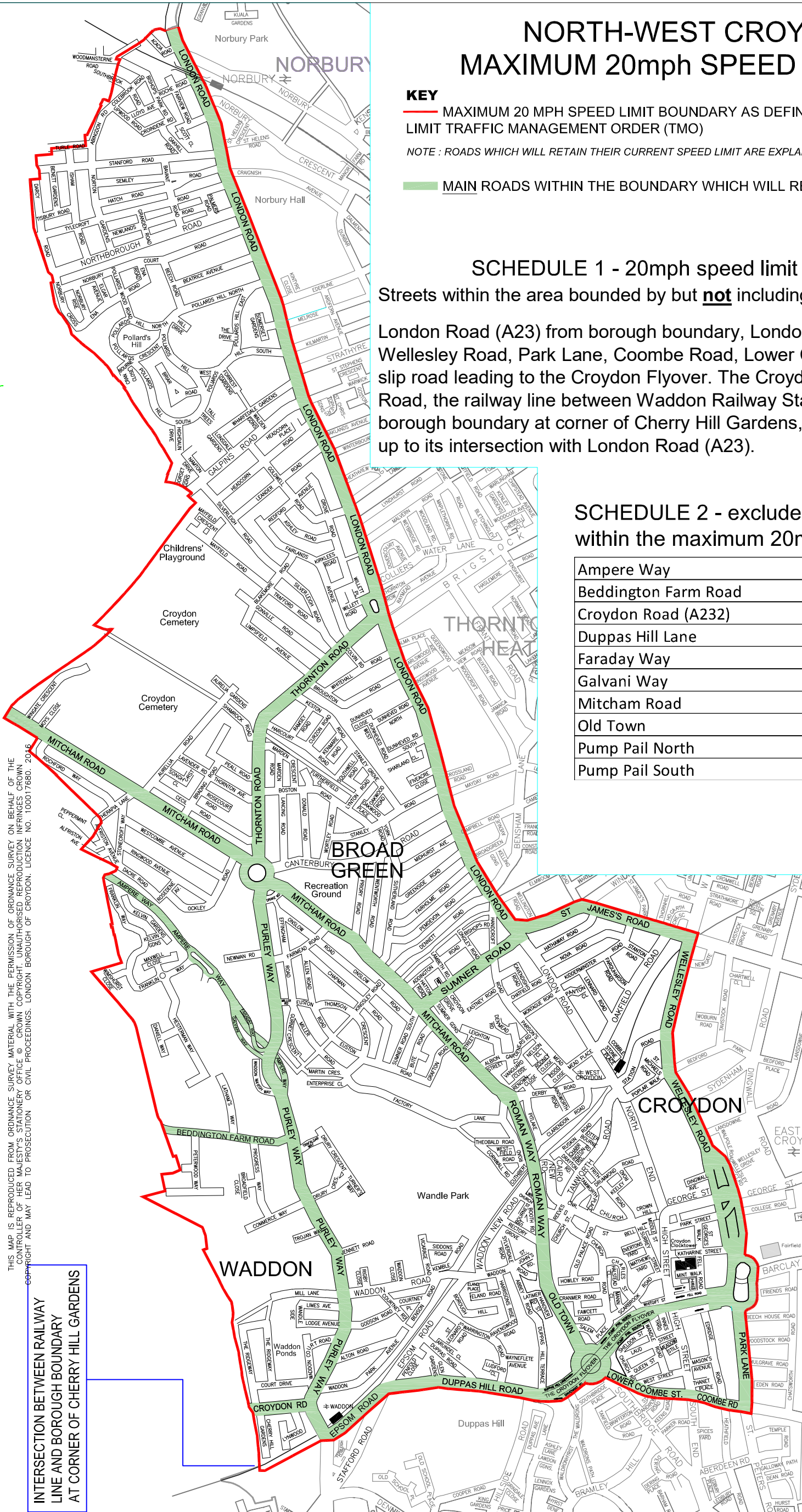
## SCHEDULE 1 - 20mph speed limit area boundary

Streets within the area bounded by but **not** including:

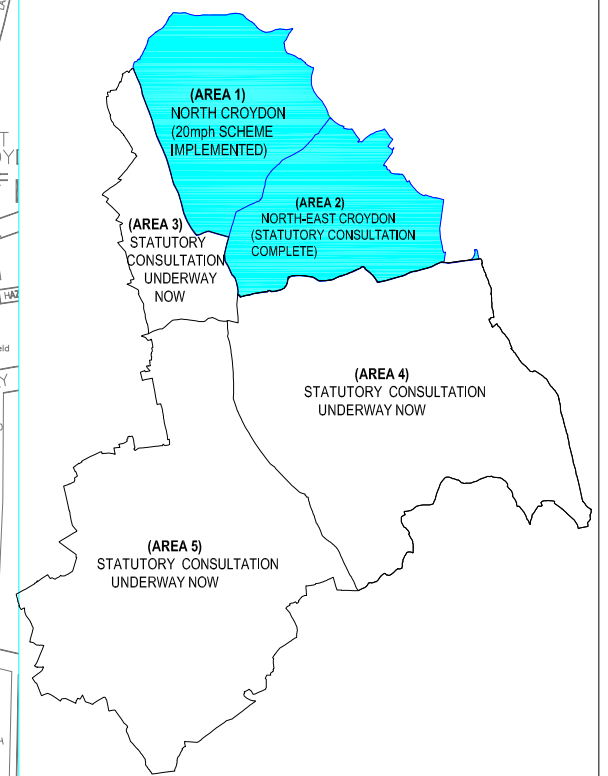
London Road (A23) from borough boundary, London Road (A235), St James's Road, Wellesley Road, Park Lane, Coombe Road, Lower Coombe Street, Davenant Road, the slip road leading to the Croydon Flyover. The Croydon Flyover, Duppas Hill Road, Epsom Road, the railway line between Waddon Railway Station up to its intersection with the borough boundary at corner of Cherry Hill Gardens, the borough boundary (clockwise) up to its intersection with London Road (A23).

## SCHEDULE 2 - excluded roads /sections of road within the maximum 20mph speed limit area boundary

Ampere Way	Purley Way
Beddington Farm Road	Roman Way
Croydon Road (A232)	Sumner Road
Duppas Hill Lane	The Croydon Flyover
Faraday Way	The Underpass
Galvani Way	Thornton Road
Mitcham Road	<b>All roads/section of road with and existing 20mph speed limit</b>
Old Town	<b>All private roads</b>
Pump Pail North	
Pump Pail South	



## BOROUGH OVERVIEW MAP



JOB NAME <b>North-West Croydon 20mph Speed Limit</b>			
DRAWING TITLE <b>AREA 3 NORTH-WEST CROYDON - Max 20mph SPEED LIMIT AREA</b>			
DESIGNER WA	VERIFIED MB	SCALE AT A3 NTS	DATE 23/12/16

**PLACE DEPARTMENT**  
STREETS DIVISION  
DIRECTOR - Steve Iles

**HIGHWAY IMPROVEMENTS**

DRAWING NO  
HWY-MPH-000-005

**CROYDON**  
www.croydon.gov.uk

THIS MAP IS REPRODUCED FROM ORDNANCE SURVEY MATERIAL WITH THE PERMISSION OF ORDNANCE SURVEY ON BEHALF OF THE CONTROLLER OF HER MAJESTY'S STATIONERY OFFICE © CROWN COPYRIGHT UNAUTHORISED REPRODUCTION INFRINGEMENTS CROWN COPYRIGHT AND MAY LEAD TO PROSECUTION OR CIVIL PROCEEDINGS. LONDON BOROUGH OF CROYDON. LICENCE NO. 100017680. 2016



# SOUTH-EAST CROYDON (AREA 4)

# MAXIMUM 20mph SPEED LIMIT PROPOSAL

## KEY

— MAXIMUM 20 MPH SPEED LIMIT BOUNDARY AS DEFINED IN SCHEDULE 1 OF THE SPEED LIMIT TRAFFIC MANAGEMENT ORDER (TMO)

NOTE : ROADS WHICH WILL RETAIN THEIR CURRENT SPEED LIMIT ARE EXPLAINED IN SCHEDULE 2 OF THE SPEED LIMIT ORDER.

— MAIN ROADS WITHIN THE BOUNDARY WHICH WILL RETAIN THEIR EXISTING SPEED LIMIT

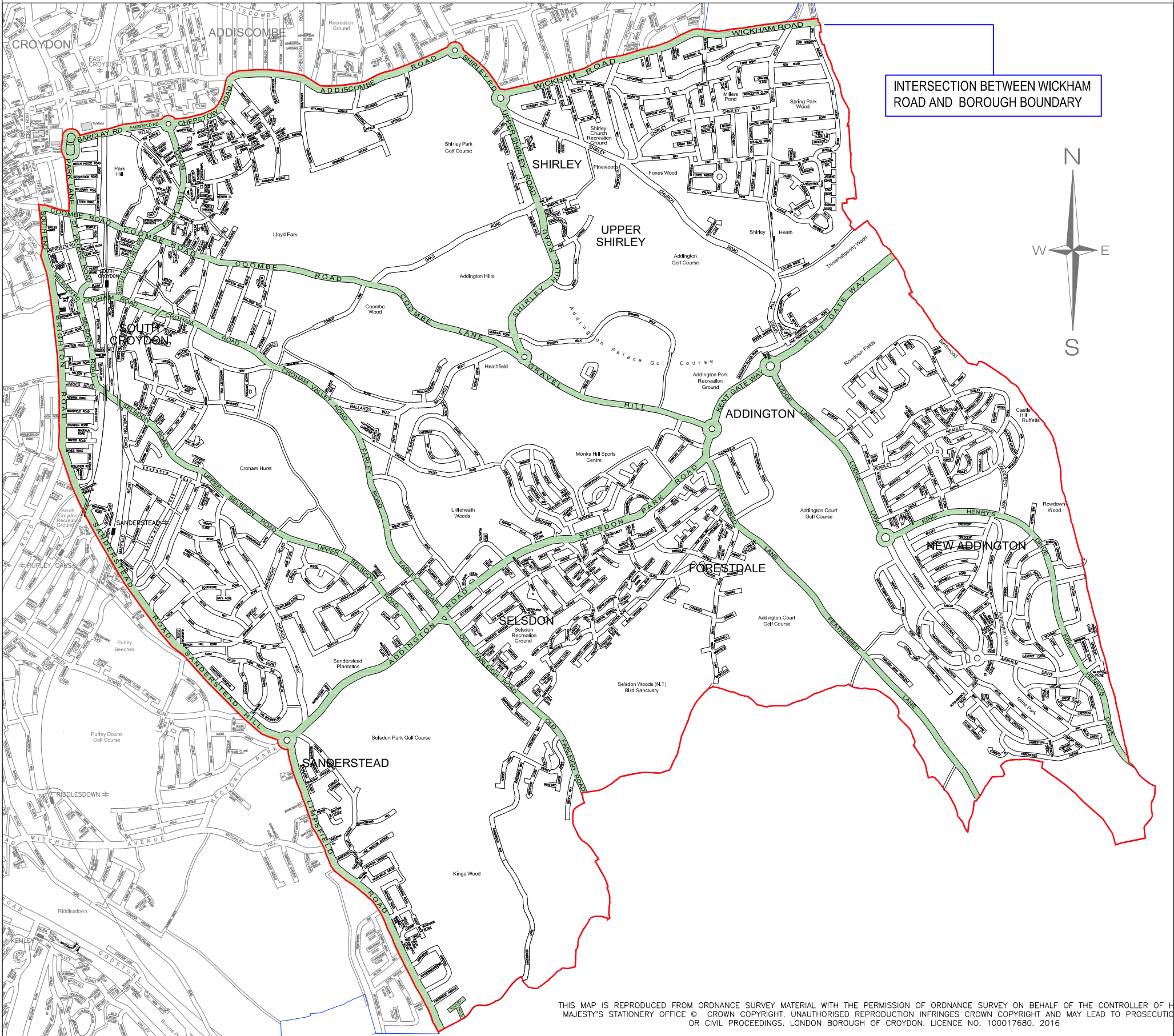
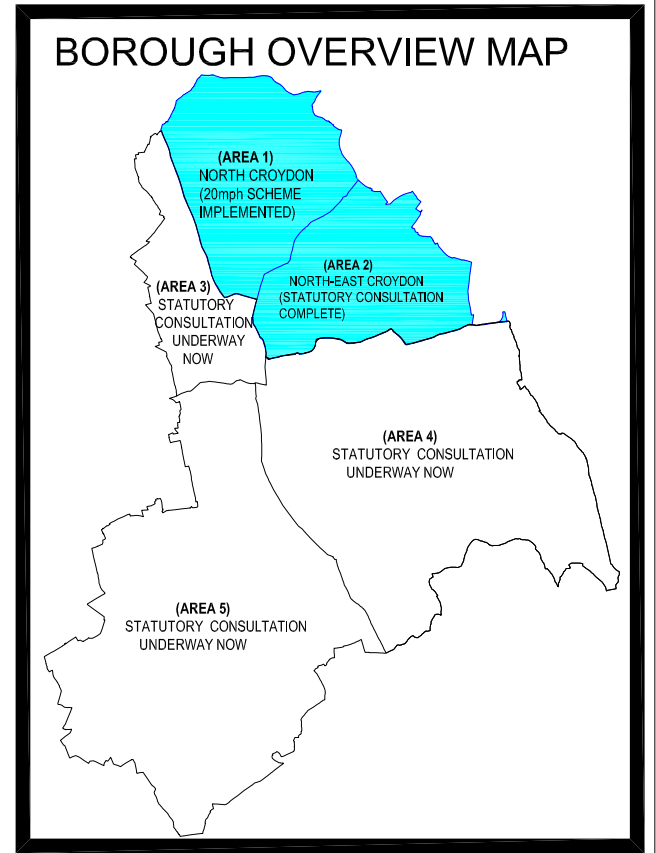
## SCHEDULE 1 - 20mph speed limit area boundary

Streets within the area bounded by but **not** including:

Wickham Road (A232) from borough boundary, Shirley Road (A232), Addiscombe Road (A232), Chepstow Road (A232), Fairfield Road, Barclay Road (A232), Park Lane, Coombe Road, South End, Brighton Road, Sanderstead Road, Sanderstead Hill, Limpsfield Road up to the borough boundary, borough boundary anti clockwise up to Wickham Road (A232).

## SCHEDULE 2 - excluded roads /sections of road within the maximum 20mph speed limit area boundary

Addington Road	Farley Road	Park Hill Road	Upper Selsdon Road
Audley Drive	Featherbed Lane	Selsdon Park Road	Upper Shirley Road
Coombe Lane	Gravel Hill	Selsdon Road	Lodge Lane between Kent Gate Way and King Henry's Drive
Coombe Road	Kent Gate Way	Shirley Hills Road	<b>All private roads</b>
Croham Road	King Henry's Drive	South Park Hill Road	<b>All roads/section of road with an existing 20mph speed limit</b>
Croham Valley Road	Old Farleigh Road	St Peter's Road	



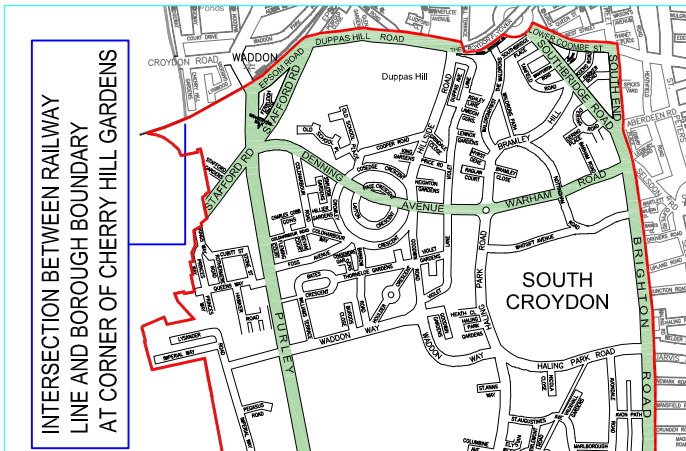
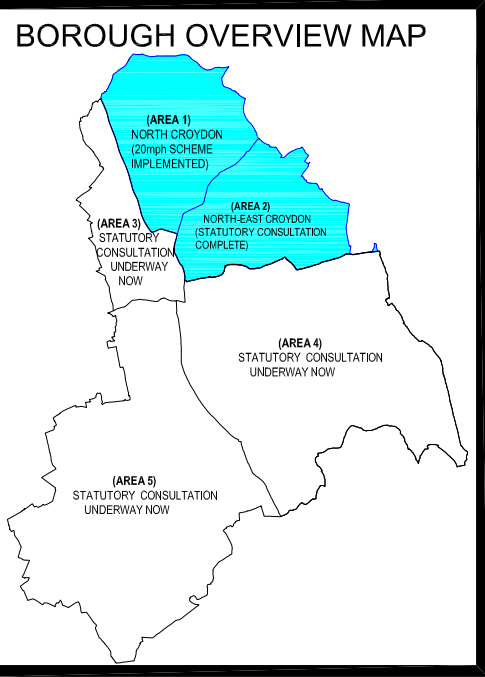
THIS MAP IS REPRODUCED FROM ORDNANCE SURVEY MATERIAL WITH THE PERMISSION OF ORDNANCE SURVEY ON BEHALF OF THE CONTROLLER OF HER MAJESTY'S STATIONERY OFFICE © CROWN COPYRIGHT. UNAUTHORISED REPRODUCTION INFRINGES CROWN COPYRIGHT AND MAY LEAD TO PROSECUTION OR CIVIL PROCEEDINGS. LONDON BOROUGH OF CROYDON. LICENCE NO. 100017680. 2016

JOB NAME <b>South-East Croydon 20mph Speed Limit</b>				DRAWING NO HWY-MPH-0000-006	
DRAWING TITLE <b>AREA 4 SOUTH-EAST CROYDON - Max 20mph SPEED LIMIT AREA</b>				PLACE DEPARTMENT STREETS DIVISION DIRECTOR - Steve Iles	
DESIGNER WA	VERIFIED MB	SCALE AT A3 NTS	DATE 23/12/16	 www.croydon.gov.uk	
HIGHWAY IMPROVEMENTS					



# SOUTH-WEST CROYDON (AREA 5)

# MAXIMUM 20mph SPEED LIMIT PROPOSAL



**KEY**

- MAXIMUM 20 MPH SPEED LIMIT BOUNDARY AS DEFINED IN SCHEDULE 1 OF THE SPEED LIMIT TRAFFIC MANAGEMENT ORDER (TMO)
- NOTE: ROADS WHICH WILL RETAIN THEIR CURRENT SPEED LIMIT ARE EXPLAINED IN SCHEDULE 2 OF THE SPEED LIMIT ORDER.
- MAIN ROADS WITHIN THE BOUNDARY WHICH WILL RETAIN THEIR EXISTING SPEED LIMIT



THIS MAP IS REPRODUCED FROM ORDNANCE SURVEY MATERIAL WITH THE PERMISSION OF ORDNANCE SURVEY ON BEHALF OF THE CONTROLLER OF HER MAJESTY'S STATIONERY OFFICE © CROWN COPYRIGHT. UNAUTHORISED REPRODUCTION INFRINGES CROWN COPYRIGHT AND MAY LEAD TO PROSECUTION OR CIVIL PROCEEDINGS. LONDON BOROUGH OF CROYDON. LICENCE NO. 100017680. 2016



DRAWING NO  
HWY-MPH-0000-007

**CROYDON**  
www.croydon.gov.uk

PLACE DEPARTMENT  
STREETS DIVISION  
DIRECTOR - Steve Iles

HIGHWAY IMPROVEMENTS

JOB NAME  
South-West Croydon 20mph Speed Limit

DRAWING TITLE  
AREA 5 SOUTH-WEST CROYDON - Max 20mph SPEED LIMIT AREA

DESIGNER  
WA

VERIFIED  
MB

SCALE AT A3  
NTS

DATE  
23/12/16

## SCHEDULE 2 - excluded roads / sections of road within the maximum 20mph speed limit area boundary

### SCHEDULE 1 - 20mph speed limit area boundary

Streets within the area bounded by but **not** including:

Lower Coombe Street, Davenant Road, the slip road leading to The Croydon Flyover, The Croydon Flyover, Duppas Hill Road, Epsom Road, the railway line between Waddon Railway Station up to its intersection with the borough boundary at corner of Cherry Hill Gardens, the borough boundary (anti-clockwise) up to its intersection with Limpsfield Road, Limpsfield Road, Sanderstead Hill, Sanderstead Road, Brighton Road, South End up to its intersection with Lower Coombe Street.

Marlpit Lane	Brighton Road from junction with Sanderstead Road up to borough boundary
Mitchley Avenue	Hayes Lane between borough boundary and Old Lodge Lane
Plough Lane	Homefield Road from the south-eastern boundary of Wheelwright Cottage, Homefield Road and its junction with Coulsdon Road
Purley Road	Woodplace Lane from borough boundary to junction with Downs Road
Purley Way	<b>All roads/section of road with an existing 20mph speed limit</b>
Banstead Road	<b>All private roads</b>
Chipstead Valley Road	
Coulsdon Road	
Denning Avenue	
Ditches Lane	
Downs Court Road	
Farthing Way	
Foxley Lane	
Godstone Road	
Lion Green Road	
Little Woodcote Lane	
Rectory Park	
Smitham Bottom Lane	
Southbridge Road	
Stafford Road	
Stites Hill Road	
Stoats Nest Road	
The Netherlands	
Warham Road	
Wilhelmina Avenue	
Woodcote Grove Road	
Woodcote Road	